

- 1 Conconi Reef Community Park** **Access:** Navy Channel Road. Beach access trail 100m. Nice wading at low tide. Easy viewpoint trail 110m. Great views of Navy Channel. **Easy**
- 2 Miners Bay Community Park** **Access:** End of Naylor Road. Beachcombing at low tide. View of Active Pass. **Easy 100m**
- 3 Village Bay Community Park** **Access:** Dalton Drive or Mariner's Way - Boat ramp and views of Village Bay. **Easy 110m or 150m**
- 4 Georgina Point Heritage Park GINPR** **Access:** End of Georgina Point Road. Lighthouse Park. Small pristine beach. Limestone rock tidal pools. **Easy 100m**
- 5 Kadonaga Bay Beach Access Trail** **Access:** Beechwood Drive approximately 500m from Horton Bay Road. Rock outcroppings overlooking Kadonaga Bay. Wildlife viewing. **Medium 300m - steep descent for the last 50m**
- 6 Anson Road Beach Access Trail** **Access:** Horton Bay Road. Canoe and kayak launch, picnic area, viewpoint. **Easy walk, 100m from Horton Bay Road.** (Drive in for canoe/kayak launch only).
- 7 Neil Road Seaview** **Access:** Georgina Point Rd. Viewpoint and Active Pass International Bird Area viewing site. **Medium 80m.** Parking on Georgina Point Rd. only.
- 8 Chu-an Park** **Access:** Across from 537 Waugh Rd. Great view of Georgia Strait and beyond. **Medium 620m**
- 9 Ed Williams Memorial Trail** **Access:** Leighton Lane at Dinner Bay Road or Japanese Garden. Pleasant hike through a wooded trail and along the Dinner Bay Park shoreline. **Easy 600m**
- 10 Isabella Point/Campbell Point (GINPR)** **Access:** Isabella Lane off Wilkes Road. Good views of Georgia Strait, Georgeson Island and Saturna Island. **Easy 1km**
- 11 Mary Jeffery Park - Lowland Nature Trail** **Access:** End of Kim Rd. **Easy 1.3 km Loop**
- 12 Halliday Ridge** **Access:** End of Kim Road. Challenging hike rewarded with awesome views. Good workout. **Medium 2.2 km**
- 13 Old Gulch Trail** **Access:** End of Kim Road or Halliday Ridge. Completes the loop on Mt. Parke. Trail switchbacks through ancient gulch. Workout. **Medium 600m**

- 14 Plumper Pass Community Park** - Loop Trail **Access:** End of Kim Road or Mt. Park Road. Can be combined with Mt. Parke Loop. **Medium 2 km**
- 15 Mt. Parke Road** - Linking Trail joining Loop Trail and Viewpoint Trail **Medium 90m**
- 16 Viewpoint Trail** **Access:** Kim Road and the south side of the Loop Trail. Good views of North Shore mountains and Bowen island. **Medium 180m**
- 17 Linking Trail** Joining Loop Trail and Old Gulch Trail. **Easy 72m**
- 18 Vulture Ridge Viewpoint Trail (VRVT)** **Access:** West end (suggested start) 200m beyond the cul-de-sac at the end of Beechwood Dr., or east end at the pedestrian SRW opposite Lot #5. Trail ascends bluff to the summit ridge of Henderson Hill at approximately 80m above sea level. **Difficult 1.1km**
- 19 Doreen McLeod Beach Access Trail** **Access:** North end from Punch's Alley 700m. **Access:** South end from VRVT Trailhead 250m Gentle downward descent to the foreshore. **Easy**
- 20 Don Herbert Memorial Trail** **Access:** From Vulture Ridge Viewpoint Trail. A less challenging route to the ridge. **Medium 268m**
- 21 Linking Trail** Vulture Ridge Parking lot to Doreen McLeod Beach Access Trail **70m**
- 22 East Boundary Trail** Joins Don Hebert Trail and VRVT at viewpoint **Medium 537m**
- 23 Pond Spur** Good meditation spot. **Easy 40m**
- 24 Sykes Road Beach Access Trail** **Access:** End of Isabella Lane. Easy walk from Isabella Lane to the foreshore. Lovely view of Campbell Bay. **Easy 56m**
- 25 Edith Point Road** **Access:** End of Edith Point Road. View of the Strait of Georgia. **Easy 76m**
- 26 Orca Trail (Access: Cotton Park)** A loop trail and level walk along the foreshore overlooking the Strait of Georgia and through the pretty wooded portion of the park, and ends back on the lawn beside the picnic area. **Easy 409 m**
- 27 Seal Point Trail** A short trail starting from the point at which the Orca Trail leaves the foreshore into the woods and leads to a double bench affording views of Active Pass and the Strait of Georgia. **Easy 58 m**
- 28 Access trails to the Orca Trail** From the entrance to Cotton Park and from the picnic area, **104 m and 39 m respectively.**

## PLEASE Tread Lightly




Illustration: Sally Sexsmith

Enjoy our many parks and trails, but please respect our fragile environment. Henderson Park in particular is experiencing a restoration program in partnership with the Mayne Island Conservancy,

so please stay on the trails and do not remove any plants. (Most native plants are found in nurseries.)

Remember, our parks are a legacy to leave our children and grandchildren, and we want them to speak well of our stewardship. Volunteers maintain our island trails and parks -- those who look after our trails are called Trail Guardians. If you see a Trail Guardian on your hike, take a few seconds to tell them how much you appreciate their work -- these volunteers make it possible for you to enjoy low impact recreation and nature at its finest.

Public toilet facilities are noted on the island map. Don't forget to carry drinking water. No camping in the parks.

The Interpretive Nature Trail (I.N.T.) in Henderson Park was financed and constructed by the Mayne Island Conservancy Society. The I.N.T. showcases the natural and human history of the park and the wonderful flora and fauna to be found in the park. The I.N.T. was completed in 2012.



**Outside fires are strictly forbidden in summer due to severe safety concerns.**

**NOTE POSTED HAZARD RATINGS**

See wildlife in distress?  
Call Island Wildlife at (250) 537-0777

2018 Edition

MI Parks & Recreation Contact: Jerry Wise  
Tel: (250) 539-5148 Email: wisefamily@shaw.ca

Printed on Mayne Island by Alea Design & Print



MAYNE ISLAND  
PARKS & RECREATION  
COMMISSION

## Hiking & Walking Trail Map




Photo: Toby Snelgrove

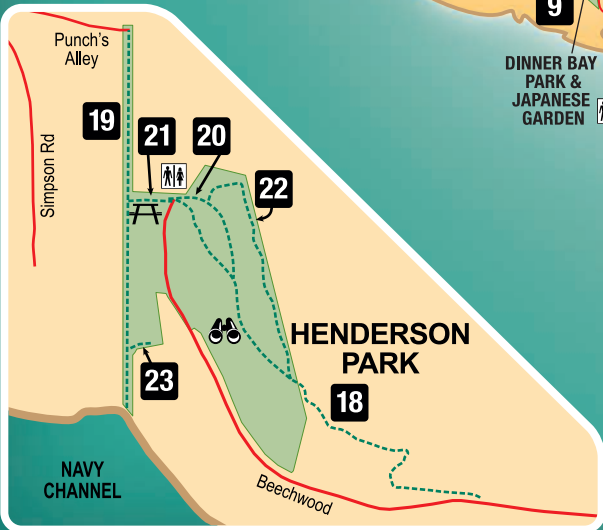
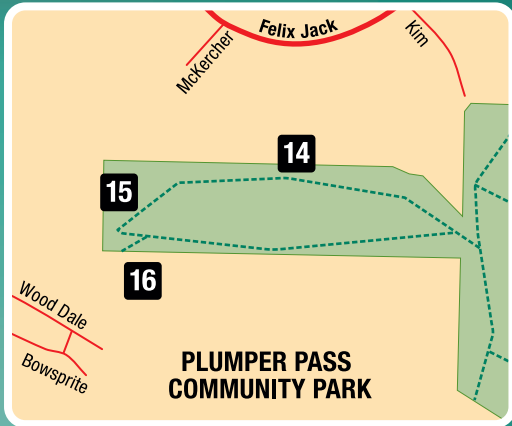
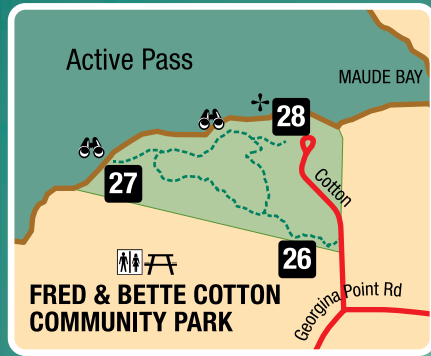
Fred & Bette Cotton Community Park Shoreline  
on the Strait of Georgia

This brochure is dedicated to all the community parks volunteers who contribute so much. Our community would be much diminished without their assistance.

We also thank those who have donated money, goods or services to the Commission and to our projects. A big thank you to the other very community-minded island organizations for working with us to further our mission of having beautiful spaces for people to gather, to rest and recreate, and to enjoy nature at its best.

(Also a tip of the hat to our Regional Director, Dave Howe, and to the CRD staff being there when we need assistance).





## Fred & Bette Cotton Community Park

This edition of our brochure is dedicated to the memory of Fred and Bette Cotton, after whom the new park is named.

Fred and Bette were longtime summer residents of the island and were well-known for their friendliness, community mindedness and for their interest in community affairs here on Mayne Island. They were wonderful stewards of their property and knew, as we all do, we are only here for a short time and must leave a small footprint.



We were truly blessed when the trustee of the family land trust decided to donate this pristine eight-acre property to the community as a park in November 2015. The MIPRC put together a development plan that encompasses both a need to maintain the natural values of the property, and at the same time provide a refuge for wildlife and recreational opportunities for families.

We are doubly blessed as eagles raise their families on a nesting tree nearby, and deer graze and rest in comfort, knowing they are safe. Seals, otters and orca whales frolic in the waters nearby. Swallows and purple martins also nest in the park. The gardens lovingly maintained by Bette Cotton are being tended by volunteers.

Please enjoy this wonderful park and remember to be respectful of the park, the wildlife who make it their home, and our nearby neighbours.